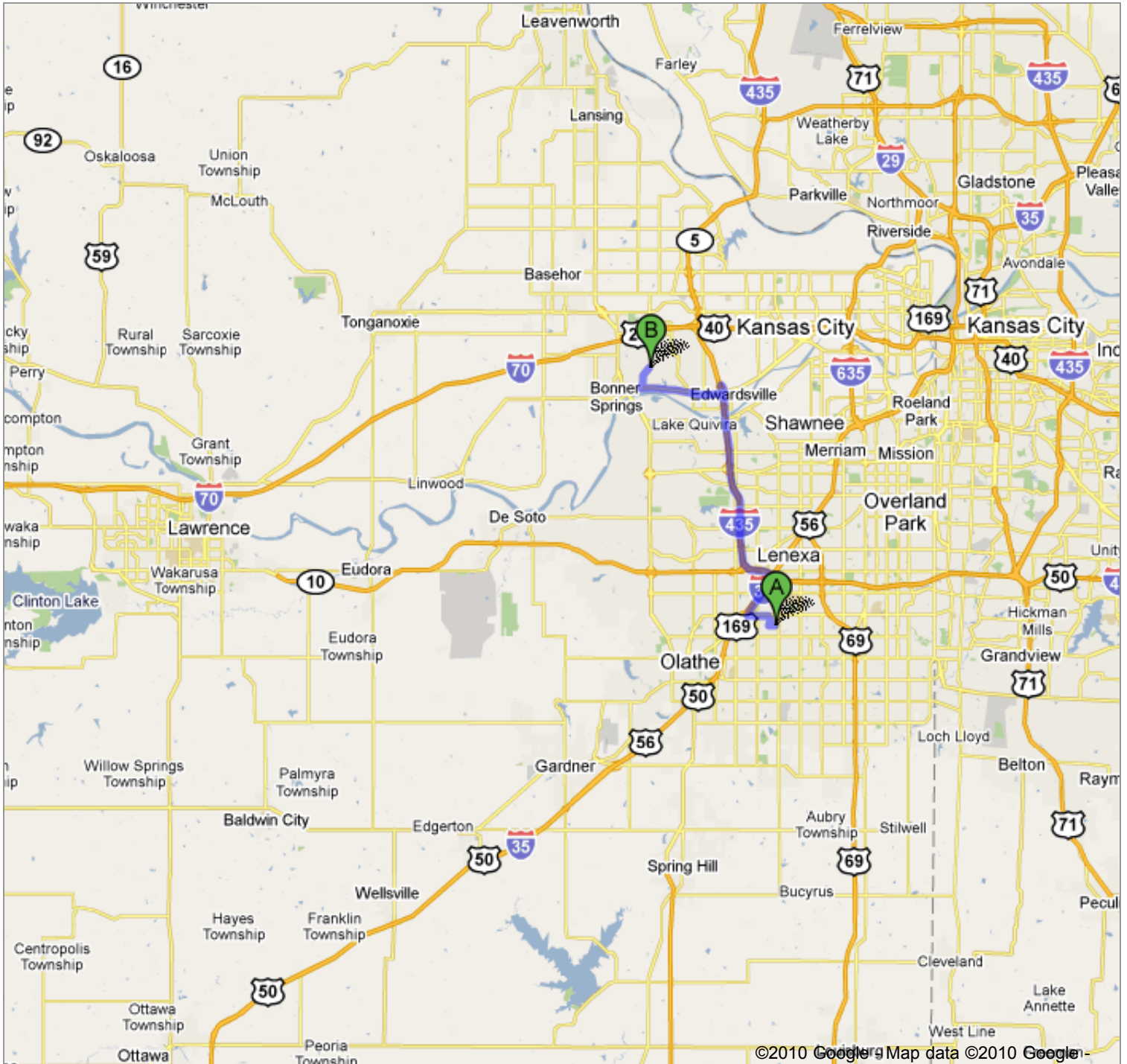




To see all the details that are visible on the screen, use the "Print" link next to the map.

[Get Directions](#) [My Maps](#)

[Print](#) [Send](#) [Link](#)













Driving directions to 1100 Martinek Lane, Kansas City, KS 66111-1171



19.5 mi – about 27 mins

A 13745 W 123rd St



 Olathe, KS 66062

-
- | | | |
|--|---|---------|
| 1. Head west on W 123rd St toward S Widmer St |  | 0.3 mi |
| 2. Turn right at S Greenwood St |  | 0.5 mi |
| 3. Turn left at W 119th St |  | 1.0 mi |
| 4. Slight right to merge onto I-35 N/US-169 N/US-50 E/US-56 E toward Des Moines
Continue to follow I-35 N/US-169 N/US-56 E |  | 2.2 mi |
| 5. Take exit 222B to merge onto I-435 W |  | 10.1 mi |
| 6. Take exit 9 for State Hwy 32 toward Bonner Springs |  | 0.5 mi |
| 7. Turn right at Kaw Dr/KS-32 W |  | 3.8 mi |
| 8. Turn right at S 121 St/121st St
Continue to follow 121st St |  | 0.6 mi |
| 9. Continue onto Martinek Ln
Destination will be on the right |  | 0.4 mi |
-

 1100 Martinek Lane, Kansas City, KS 66111-1171 

These directions are for planning purposes only. You may find that construction projects, traffic, weather, or other events may cause conditions to differ from the map results, and you should plan your route accordingly. You must obey all signs or notices regarding your route.

Map data ©2010 Google

[Report a problem](#)

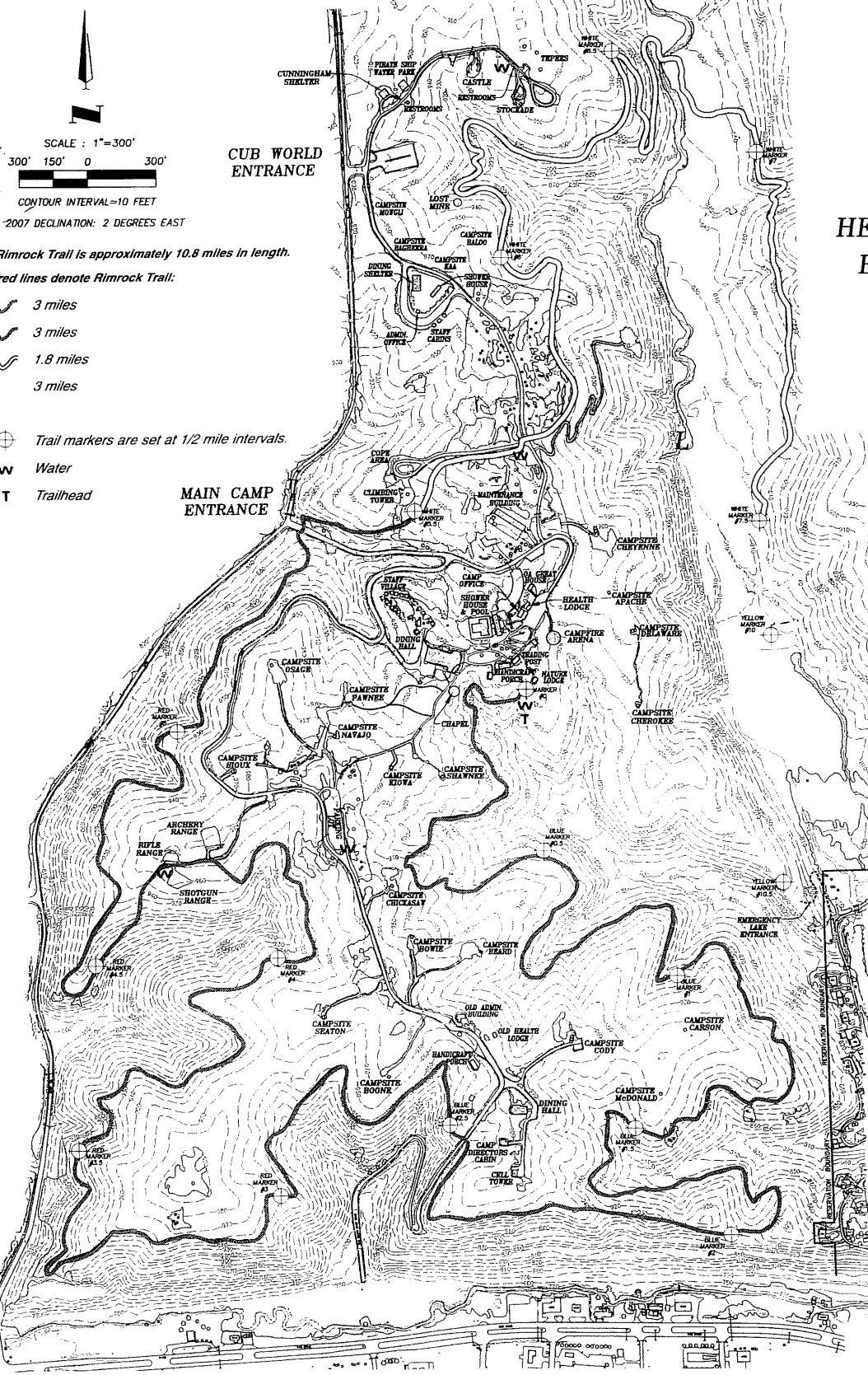
RIMROCK TRAIL

THEODORE NAISH SCOUT RESERVATION

HEART OF AMERICA COUNCIL
BOY SCOUTS OF AMERICA

1100 MARTINEK LANE
KANSAS CITY, KANSAS

PHONE: (913) 422-1035



NOTES _____

